

Ecological conditions for *Saxifraga hirculus* in Central Europe: a better understanding for a good protection

Pascal Vittoz¹, Jean-Michel Gobat², Tania Wyss¹

¹University of Lausanne, Department of Ecology and Evolution (Faculty of Biology and Medicine) and Faculty of Earth Sciences and Environment, Bâtiment Biophore, 1015 Lausanne, Switzerland.

²University of Neuchâtel, Institute of Botany, Laboratory "Soil & Vegetation", Rue Emile-Argand 11, 2000 Neuchâtel, Switzerland.

Corresponding author: Pascal Vittoz, tel: +41-21-692-4270; fax: +41-21-692-4265, e-mail: pascal.vittoz@unil.ch

Abstract

Saxifraga hirculus is a postglacial relict in Central Europe, whose populations suffered a dramatic decrease in the 19th and 20th centuries. However, few researchers have been interested in its ecological requirements in Central Europe. This article synthesizes previous knowledge supplemented by original data from the last large population (Switzerland).

S. hirculus is a weak competitor which needs precise ecological conditions. It grows on bryophyte carpets in neutral to slightly acid wetlands, with stable water table close to the soil surface (optimum between 8-14 cm) but does not stand long flooding. However, it requires a good oxygen supply, with roots 2-3 cm under the soil surface, generally not reached by water, with running, cold water through loose, fibric peat. Its optimal conditions are in spring fens, but it grows in other types of wetlands as well. However, overgrowing by shrubs, sedges or *Sphagnum* in natural successions may threaten the species with extinction, as did drainage and peat extraction previously. Now, its survival in Central Europe depends on an adequate management of the ecosystems. Moderate grazing (cattle or sheep) or mowing help to limit competition with taller *Carex* species. Re-introduction of disappeared populations or creation of new ones from cultivation in botanical garden is possible, but appropriate sites are rare. In some cases, substrate management could improve the conditions in somewhat inadequate situations. This management in four directions can be flexibly applied in different situations to progress to optimal conditions for the conservation of this valuable species.

Keywords: cattle grazing, ecosystem management, Jura Mountains, wetland conservation, soil description.

Nomenclature: Tutin et al. (1964-1980) for plants, Frahm and Frey (1983) for bryophytes, and AFES (1998) for soils.

1. Introduction

Saxifraga hirculus L. is a perennial herbaceous plant of mires and various types of tundra. It has an important clonal reproduction with leafy runners able to root (Olesen and Warncke, 1990). Pollinisation of flowers is realized by a large spectrum of insects, mainly Diptera (Olesen and Warncke, 1989; Warncke et al., 1993). It has a circumpolar distribution, with a Central Asiatic origin and an Arctic-Boreal distribution (Hedberg, 1992). Four subspecies have been described around the world, with chromosome numbers of $2n = 16$, 24 or 32 (Hedberg, 1992). In continental Europe, only *S. hirculus* subsp. *hirculus* ($2n = 32$) is present, with an scattered distribution (Fig. 1). However, it is very rare and endangered in Central and Western Europe, and rare in Scandinavia (Käsermann and Moser, 1999). Five stands exist in Ireland (Lockart, 1989), five in Scotland (Welch, 2002 and pers. comm.), it is very restricted in England but with large populations (NBN Gateway), there are 15 stands in Denmark (Dahlgaard and Warncke, 1994), about 100 in Poland, mainly in north, considered as vulnerable in Rumania (Boscaiu et al., 1994), two stands in France, with less than 100 plants altogether (Dehondt and Ferrez, 2004), and one in Switzerland with more than 10000 flowers in 1992 (Warncke et al., 1993). The species is now protected by the European Habitats Directive and the Bern Convention.



Fig. 1. Distribution map of *Saxifraga hirculus* L. in Europe following Hedberg (1992) for Romania and North-Eastern Europe, Stenberg and Mossberg (2003) for Scandinavia and Iceland, NBN Gateway for United Kingdom. ★ Localization of the populations in the Jura Mountains (Switzerland and France).

This scattered distribution in Central Europe results from a strong decrease in European populations. It has disappeared from Austria, the Netherlands (Derron, pers. comm.), from the Polish Tatra Mountains in the 1960s (Mirkowa, pers. comm.) and recently from Germany (Wagner, pers. comm.), eleven stands were lost in Scotland (Welch, 2002), five stands in France (Olivier et al., 1995) and 26 in Switzerland (Käsermann and Moser, 1999). Exploitation, turf extraction and drainage of wetlands are generally considered as the main cause of disappearance (Warncke, 1980; Lockhart, 1989; Welch, 1996; Käsermann and Vittoz et al. (2006)

Moser, 1999). As a glacial relict, the plant was always rare in Central Europe, and gathering for herbarium is another cause (Käsermann and Moser, 1999). Excessive trampling by cattle (Prost, pers. comm.) and intensive grazing by sheep (Welch, 1996) are sometimes considered as a threat. Despite different studies on the ecological requirements of *S. hirculus* in Europe (e.g. Welch, 1970; Ohlson, 1986, 1988b; Lockhart, 1989; Welch, 1996), none has done soil descriptions and a synthesis is missing for an efficient conservation (Heywood and Iriondo 2003). This is even more necessary now as the present fragmented distribution of the species adds to the risk of local extinction (Lienert et al., 2002).

The last Swiss population, in the Jura Mountains, is very important to conserve, as it is by far the largest in Central Europe. No threat is presently known and the population seems to increase slightly. By its importance and good condition, this population is ideal to study ecological requirements of *S. hirculus* in order to find suitable wetlands for potential reintroductions.

This study aims (1) to synthesise ecological data about *S. hirculus* in Europe, (2) to get a comprehensive understanding of its ecology in the Jura Mountains (plant communities, importance of the microtopography, soil conditions), (3) to suggest management of the remaining populations and to have the necessary knowledge to find wetlands suitable for new introductions.

2. Material and method

2.1. Study sites in the Jura Mountains

The wetland Sèche de Gimel is located in the Jura Mountains, in western Switzerland (46° 33' N, 6° 14' E), 1310 m asl (Fig. 1). Annual rainfall is 1630 mm, with a regular distribution through the year, and about 140 days of snow on the ground. Mean temperature is 3.5° C, with 120-135 days of vegetation growth. The wetland lays in a small valley within a limestone geological context. Being 750 m long and 150 m broad, it offers a large diversity of ecological conditions. It is limited by small limestone cliffs on the north, with basic rich fen at the bottom, and watered by springs from the surroundings pastures on the south-eastern side, with mesotrophic to eutrophic fen close to the mouth. A small raised bog has developed at the south. Different intermediate ecological conditions are met between these poles (Christe et al., 1990). Dolines on the western side and a light slope (0.3 %) drain the marsh. The site has been visited by botanists for a long time (e.g. Durand and Pittier, 1882), but we do not have any reliable data on the previous abundance of *S. hirculus*. The site is known for other rare postglacial relicts in Central Europe such as *Carex heleonastes* (Gallandat, 1982) and the bryophytes *Paludella squarrosa* and *Meesia triquetra* (Geissler and Zoller, 1978).

The wetland is situated in the middle of wooded pastures, grazed by young bovines between June and September. They generally start to feed in the wetland in July or August, when grass gets shorter in the surrounding meadows. No precise historical data exists about the exploitation of this pasture, but we know that the valley was already grazed in 12th century (Badel-Grau, 1900) and exploitation has never stopped since, with an intensive use of the forests and pastures between the 17th and 19th centuries (Rochat, 1995).

The other Jura populations of *S. hirculus* are in France. Frasne is a poor fen, 830 m asl, with about 50 to 70 plants (Ferrez et al., 2001, 2004); trampling and grazing were important (Prost, pers. comm), but conservation actions started recently (Dehondt and Ferrez, 2004). Les Pontets is a protected raised bog, 1000 m asl, with 5-10 plants. Le Bélieu (890 m asl) had a couple of plants, but nobody could find them recently (Dehondt and Ferrez, 2004).

The species composition of the stands in the Jura Mountains were compared with personal or previously published, phytosociological relevés (Braun-Blanquet, 1964).

2.2. Hydrology, microtopography and rooting

Water-level fluctuations in summer were studied with a device of seven piezometers in the wetland Sèche de Gimel, each in an important group of *S. hirculus*. The level was recorded about every week during the growing and flowering time (from 19.5.2004 to 9.8.2004) and once a month later, up to 27.10.2004. An automatic limnigraph recorded continuously water level and temperature (70 cm deep) for two months (26.5.2004-20.7.2004).

This wetland has a complex microtopography, with a succession of small mounds created by mosses (Fig. 2). In order to study the repartition of *S. hirculus* in relation with this topography, six 10 m-transects were sampled through dense populations of *S. hirculus*. Every transect ran next to a piezometer. A 2 m-rigid rod was maintained perfectly horizontal above the ground and we measured every 5 cm the distance to the ground and recorded the closest species (Fig. 2). When the water table was visible in a hollow, we measured its distance to the rod. This was repeated 5 times for every transect, without changing the height of the rod. The extremities of these transects were permanently marked and will serve for future population monitoring.

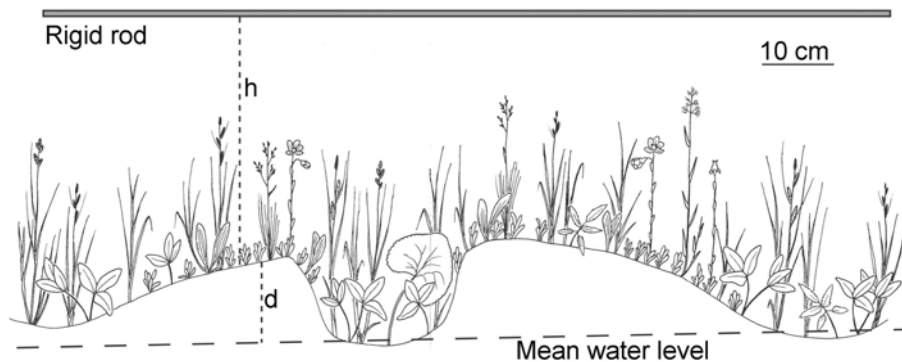


Fig. 2. Microtopography in the wetland, with a cow footprint in the middle of a mound. The height h between the rod and the soil surface was measured in the field. For analyses, distance d between species and mean water level is used. Illustrated species: *Agrostis stolonifera*, *Caltha palustris*, *Carex diandra*, *Carex nigra*, *Carex rostrata*, *Festuca rubra* s.l., *Menyanthes trifoliata*, *Potentilla palustris*, *Saxifraga hirculus* and *Swertia perennis*.

From the different measures of water level along the transect, a regression line was calculated and corrected to the mean water level measured in the piezometer (we assumed that the water level changed identically along one transect). We used this level as a reference for the transect to calculate the position of every species to the mean water level (Fig. 2). In order to study if the shape of the soil surface influences the distribution of *S. hirculus*, a convexity index was calculated for each point as the difference between its height and the mean height of the previous and next points. This index is positive if the surface is convex, negative if concave and null otherwise.

Two small blocks of peat with a few individuals of *S. hirculus* were cut and cautiously dismantled by avoiding moving the roots to examine the roots position and spread.

2.3. Soil descriptions

The soils were described by five auger cores. In the laboratory, each horizon was subject to the following analyses: (1) water content at 105 °C; (2) loss on ignition at 600 °C (an estimate of the rate of organic matter in peaty soils; Baize and Girard, 1995); (3) granulometric fractionation by wet sieving at 2000, 200, and 50 μm (Gobat et al., 1991) to deduce fibres (> 200 μm) content (Bascomb et al., 1977), and thus the types of horizons H (AFES, 1998); (4) water pH, and KCl pH; (5) index with sodium pyrophosphate: alkaline extraction by $\text{Na}_4\text{P}_2\text{O}_7$

and measurement of the absorbance at 550 nm (an estimate of the degree of humification of the peat; Kaila, 1956).

2.4. European data and statistical analyses

From previous articles and personal contacts, we got botanical relevés and ecological data on *S. hirculus* populations from Great Britain, Denmark and Finland. This species was not always the main topic of the research (appendix 1). Species composition of the different European regions was compared with a synoptic table, where each region is represented by one column and species by its frequency in the relevés of the region.

Botanical relevés and species were sorted with cluster analyses in order to look for common and differential species between regions in Europe and between wetlands in the Jura Mountains (software MULVA-5, Wildi and Orloci, 1996, with all vascular species, weighting on frequency or abundance, Van der Maarel coefficient and minimum variance clustering). Bryophytes were eliminated for these analyses, because they were not considered by all the authors, but were added again in the final table.

A synthesis of the ecology of *S. hirculus* was established on the basis of information provided by 21 articles and reports. With the exception of Warncke (1980) and Ohlson (1986), the data are very specific in general. They relate to five fields: hydrology, soil science, climatology, the role of domestic or wild herbivores, as well as that of man. Unfortunately, the heterogeneity of the data does not allow for any statistical comparison.

3. Results

3.1. Ecological and soil descriptors in Europe

S. hirculus needs sunny conditions (Ruuhijärvi, 1960; Olesen and Warncke, 1990). The air temperature does not seem important, but cold water is more favourable (Gillet, 1982; Ohlson, 1986). Warncke (1980) measures a maximum water temperature between 12 and 14 °C in August (measurements made 25 cm under the surface of the water). The macroclimate is fresh and humid, as shown by the area of general distribution.

The influence of cattle is divided into three degrees of intensity. The absence of grazing is considered negatively (Welch and Rawes, 1964; Ohlson, 1989b): the increase in the height and biomass of the vegetation that is no longer grazed, combined with the progressive return of woody plants, decreases light availability (Welch, 1996). A weak to moderate grazing is regarded as positive, by the creation of gaps in the vegetation and the contribution of light up to the surface of the soil (Welch, 1970). On the other hand, intense grazing is considered negatively, either by bovines or sheep (Kelly, pers. comm.; Ferrez et al., 2004). Olesen and Warncke (1990) announced that wild herbivores contribute to dissemination of seeds of *S. hirculus*. The rarity of these mammals could be one of the causes of the reduction in *S. hirculus*.

The soil cover generally consists of bryophytes (Gillet, 1982; Lockhart, 1989; Olesen and Warncke, 1990). *S. hirculus* roots in a kind of superficial "mossy bed", whose loose structure facilitates the lateral circulation of water.

A water table very close to the surface is a fundamental condition for *S. hirculus*. The soil is described as very wet to saturated (Welch, 1970; Roskopf, 1971; Gillet, 1982). Warncke (1980) measured the mean depth of the water table as between 3.2 and 10.4 cm in different spring fens where this species was present and Ohlson (1986) reported a mean water table of 14-20 cm for the highest density of *S. hirculus* along a gradient. Water is flowing, sometimes weakly, along a small slopes or from a spring (Ruuhijärvi, 1960; Welch, 1970; Gillet, 1982; Lockhart, 1989; Kelly, pers. comm.). This circulation guarantees good oxygenation. Warncke

(1980) and Ohlson (1986) observed that fluctuations of the water table were low (respectively 7.0-15.5 cm in different populations and about 15 cm).

In these very wet soils, the chemical quality of the water is a good indicator of the edaphic conditions. The pH levels are neutral or slightly acid (Table 1) and the electric conductivity reflects a broad range between fresh waters typical of the raised bogs, and alkaline waters loaded with CaCO₃ (Ruuhijärvi, 1960). There is a large range of concentration for different minerals, especially Ca. *S. hirculus* appears thus stenoiic compared to the hydric regime and rather euryoiic compared to the chemistry of the water chemistry.

Table 1. Chemical analyses of water, soil and plants in *Saxifraga hirculus* stands. Values are minimal and maximal values from literature. Extreme values, far outside of the range of the other data, are given in brackets. References are ¹Welch (1970), ²Roskopf (1971), ³Warncke (1980; soils data between 0-25 cm), ⁴Ohlson (1986), ⁵Ohlson (1988b; soils data between 1-6 cm and plant data from the leaves, *for extractable concentrations of the elements), ⁶Lockhart (1989), ⁷Högbom and Ohlson (1991).

	Water		Soil		Plant	
	Range of values [mg/l]	References	Range of values [mg/g dry wt]	References	Range of values [mg/g dry wt]	References
pH	5.9 - 7.5	4, 6	5.8 - 6.5	2		
Conductivity [μ S/cm]	30 - 280	4, 6				
NO ₃ -N	< 0.01 - 0.09 (0.68)	1, 5, 6, 7	< 0.01*	5		
NH ₄ -N	0.01 - 0.11	1, 5, 7	0.01-0.24*	5		
N			3.4 - 19.9	5	9 - 19.7	5
PO ₄	< 0.01 - 0.02	5, 7	< 0.01-0.18*	5		
P			0.9 - 10.4	5	1.7 - 5.7	5
K	0.1 - 3.6	1, 4, 5, 6, 7	0.1 - 3.0	3, 4, 5	20.8 - 35.6	5
Ca	1.5 - 59.0	1, 4, 5, 6, 7	7.7 - 44.0	3, 4, 5	15.7 - 32.4	5
Mg	1.4 - 10.6	1, 4, 5, 6	0.5 - 2.4	3, 4, 5	2.3 - 7.0	5
Fe	< 0.01 - 4.5 (19.8)	4, 5, 6	3.4 - 64 (400)	4, 5	0.1 - 0.4	5
Mn	0.01 - 2.1	5, 6	0.03 - 14.9	3, 5	0.001 - 0.002	5
Zn	< 0.01 - 0.01 (0.11)	5, 6	0.02 - 0.06	5	0.03 - 0.13	5

The presence of peat is noted in all localities (e.g. Gillet, 1982; Ohlson, 1986; Lockhart, 1989). Paradoxically, there is no study of its quality (fibres, degree of decomposition, etc). Its depth ranges between 1.5 and 4.5 m (Warncke, 1980; Ohlson, 1986, 1988a), but it does not seem to be determining. The organic matter of the soil is never studied.

The trophic level of the soils (contents of N, P and K) is extremely variable, considered as oligotrophic (Ruuhijärvi, 1960; Welch, 1970) to eutrophic (Ruuhijärvi, 1960; Ohlson, 1986), with an optimum given as mesotrophic (Welch, 1970; Gillet, 1982; Ohlson, 1986). This broad range is confirmed by the measured values for soil extractable pools of NH₄ and PO₄ (Table 1). The degree of minerotrophy is in conformity with values for histosols, with ash between 6.6 and 10.4 % (Ohlson, 1986). One can particularly observe a large variability of Ca content, sometimes over short distances (Ohlson, 1986), and an accumulation of K in the top layer (Damman, 1978; Warncke, 1980; Gobat, 1984; Ohlson, 1988b). The optimum soil pH for *S. hirculus* is uncertain as only one value was published (Table 1).

The quality of the subjacent rock does not play any part, since limestone or crystalline subsoils are found (Warncke, 1980; Gillet, 1982; Lockhart, 1989). However, substrates rich in metals (Fe, Mn, Zn) may be limiting as the species seems to have a low resistance to them. It probably possesses an effective avoidance mechanisms to reduce heavy metal uptake, as shown by very low concentrations of Fe, Mn and Zn in leaves (Table 1; Ohlson, 1988b).

Table 2. Synoptic table of floristical relevés from different European stands with *Saxifraga hirculus*. Roman numerals give the frequency of the species in the original table: r < 10 %, I = 11-20 %, II = 21-40 %, III = 41-60 %, IV = 61-80 %, V = 81-100 %. Occasional species, never appearing with more than 20 %, are not printed. The origin of the data is given in appendix 1.

	Finland	Denmark	Jura	Ireland	Scotland
Number of relevés	27	100	22	8	5
Number of vascular species	64	48	78	46	47
Common and frequent species					
<i>Saxifraga hirculus</i>	III	I	V	V	V
<i>Epilobium palustre</i>	II	III	IV	IV	V
<i>Carex rostrata</i>	III	II	V	II	IV
<i>Caltha palustris</i>	r	I	V	IV	V
<i>Equisetum palustre</i>	II	III	II	II	V
<i>Galium palustre</i>	r	r	III	IV	III
<i>Carex nigra</i>	I	r	IV	I	III
<i>Angelica sylvestris</i>	r	r	II	II	II
<i>Cardamine pratensis</i>		I	III	V	IV
<i>Menyanthes trifoliata</i>	III	IV	III	III	
<i>Festuca rubra s.l.</i>		V	II	II	IV
<i>Holcus lanatus</i>		II	r	V	V
<i>Lychnis flos-cuculi</i>		I	III	III	V
<i>Equisetum fluviatile</i>	III	I	IV		II
<i>Agrostis canina</i>		II	II	I	IV
<i>Triglochin palustris</i>		II	r	II	IV
<i>Juncus articulatus</i>		II	I	II	III
<i>Calliergonella cuspidata</i>		III	II	V	V
<i>Homalothecium nitens</i>	III	II	II	IV	
<i>Plagiomnium affine aggr.</i>	r	V		III	
<i>Bryum pseudotriquetrum</i>	II	I	II	II	
<i>Drepanocladus vernicosus</i>	II	II	II	I	
<i>Philonotis fontana</i>		r	II	II	I
Differential species for Finland					
<i>Andromeda polifolia</i>	III	r			
<i>Carex chordorrhiza</i>	III				
<i>Betula pubescens</i>	II		r		
<i>Scirpus hudsonianus</i>	II				
<i>Salix myrsinites</i>	II				
<i>Pyrola rotundifolia</i>	II				
<i>Carex lasiocarpa</i>	II				
<i>Calamagrostis stricta</i>	II				
<i>Betula nana</i>	II				
<i>Cinclidium stygium</i>	II				
<i>Calliergon richardsonii</i>	II				
Differential species for Denmark					
<i>Lotus uliginosus</i>		V			
<i>Mentha aquatica</i>		IV	r		
<i>Carex disticha</i>		IV			
<i>Carex acutiformis</i>		III			
<i>Geum rivale</i>	r	II			
<i>Carex flacca</i>		II			
Differential species for Jura					
<i>Valeriana dioica</i>			V		
<i>Salix repens</i>			III		
<i>Dactylorhiza incarnata</i>	r		III		
<i>Briza media</i>		r	II		
<i>Peucedanum palustre</i>	r		II		
<i>Myosotis scorpioides</i>		r	II		
<i>Euphrasia rostkoviana s.l.</i>			II		
<i>Polygonum viviparum</i>			II		
<i>Swertia perennis</i>			II		
Differential species for British Islands					
<i>Luzula multiflora</i>		r		II	III
<i>Sagina procumbens</i>				II	I
<i>Ranunculus flammula</i>				II	I
<i>Montia fontana s.l.</i>				II	I
<i>Carex echinata</i>				II	I
<i>Rumex acetosella</i>					IV
<i>Juncus bulbosus</i>				III	
<i>Potamogeton polygonifolius</i>				III	
<i>Juncus acutiflorus</i>				II	
<i>Stellaria alsine</i>					II
<i>Lophocolea bidentata</i>		r		II	III
<i>Hylocomium splendens</i>				I	II
<i>Pellia sp.</i>	r				II
<i>Riccardia pinguis</i>				III	
<i>Cratoneuron filicinum</i>				II	
<i>Dicranella palustris</i>				II	
<i>Dicranum scoparium</i>				II	
<i>Drepanocladus exannulatus</i>				II	
<i>Chiloscyphus polyanthos</i>				II	

Table 2. (end)

	Finland	Denmark	Jura	Ireland	Scotland
Other species					
<i>Galium uliginosum</i>		IV	IV		IV
<i>Carex diandra</i>	III		V	II	
<i>Potentilla palustris</i>	I		V	III	
<i>Cerastium fontanum s.l.</i>		II		III	III
<i>Anthoxanthum odoratum</i>			I	II	V
<i>Carex limosa</i>	II		III	II	
<i>Pedicularis palustris</i>	I		I		V
<i>Rumex acetosa</i>		III	II	II	
<i>Cirsium palustre</i>		III	r		III
<i>Carex panicea</i>			II	II	II
<i>Vaccinium oxycoccos</i>	III		I	II	
<i>Carex dioica</i>	III		II	I	
<i>Ranunculus acris s.l.</i>		r	I		IV
<i>Sagina nodosa</i>		r	I	IV	
<i>Succisa pratensis</i>			III	I	I
<i>Parnassia palustris</i>		r	II		I
<i>Eriophorum angustifolium</i>	r		II		I
<i>Agrostis stolonifera</i>			III	III	
<i>Trifolium repens</i>			II		III
<i>Poa pratensis</i>	II		III		
<i>Potentilla erecta</i>			III		I
<i>Deschampsia cespitosa s.l.</i>					II
<i>Rhydiadelphus squarrosus</i>		II		III	II
<i>Climacium dendroides</i>	r		II		IV
<i>Aulacomnium palustre</i>	III		I	II	
<i>Drepanocladus revolvens</i>	II		II	II	
<i>Marchantia polymorpha</i>		r	I	II	
<i>Paludella squarrosa</i>	II	I	r		
<i>Sphagnum warnstorffii</i>	III		I		
<i>Plagiomnium undulatum</i>		r			III
<i>Sphagnum teres</i>	I			II	
<i>Sphagnum contortum</i>			r	II	
Occasional vascular species	38	12	27	15	8

3.2. Phytosociology

Data from five European regions were found with precise lists of species (Table 2, appendix 1). All these regions have many species in common growing with *S. hirculus*. Following Oberdorfer (1990), these are mostly species associated to wetlands in general, like *Epilobium palustre*, to fens (*Scheuchzerio-Caricetea fuscae*) like *Carex nigra*, *Menyanthes trifoliata*, *Potentilla palustris* or *Carex diandra*, to reed thicket and big-sedge wetlands (*Phragmitetea*) like *Galium palustre*, *Equisetum fluviatile*, *Carex rostrata*, or to wet meadows (*Molinietalia*) like *Caltha palustris*, *Equisetum palustre*, *Lychnis flos-cuculi*, *Valeriana dioica* or *Galium uliginosum*. Mosses are mostly ubiquitous species in wet places (Frahm and Frey, 1983), with a preference for base-rich wetlands for *Calliergonella cuspidata*, *Bryum pseudotriquetrum*, *Homalothecium nitens* or *Drepanocladus revolvens* (Smith, 1978; Geissler pers. comm).

Many species are present only in one European site, generally with a quite low frequency (Table 2). Some have a restricted European distribution (e.g. *Salix myrsinites*), but most of them are widely distributed and may indicate small differences in the ecological conditions of the wetlands. Finnish data show a trend to raised bogs (*Andromeda polifolia*, *Betula nana*, *Scirpus hudsonianus*), or to poor fen (*Carex chordorrhiza*, *Carex lasiocarpa*, *Calamagrostis stricta*). The influence of agricultural exploitation is visible in Denmark with *Lotus uliginosus* and *Geum rivale*, while Great Britain has a few acidophilous species (*Rumex acetosella*, *Carex echinata*, *Luzula multiflora*).

Table 3. Floristic relevés with *Saxifraga hirculus* in the Jura Mountains. Abundance indices follow Braun-Blanquet (1964), x = presence without estimation of the cover. Sites: S = Sèche de Gimel, Switzerland; F = Frasné, France; B = Le Béliu, France; P = Les Pontets, France. The origin of the data is given in appendix 2 and occasional species in appendix 3.

Releve number	1	2	3	4	5	6	7	8	9	10	11	12	13	14	15	16	17	18	19	20	21	22
Site	S	S	S	S	S	S	S	S	S	S	S	S	F	F	F	F	F	P	F	F	B	B
Area [m ²]			2	15	10	16	10	15	30	5	10	3			100	1	4	4	4	1	2	3
Herb cover [%]			75	75	85	95	75	75	100	75			90		100	90		95	90	70	50	50
Moss cover [%]			95	95	90	75	90	95	10	100		80	100			100		95	95	100	100	100
Number of vascular species	25	24	21	29	21	16	19	16	18	23	20	9	30	38	34	15	16	16	22	20	23	22
Common species																						
<i>Saxifraga hirculus</i>	2	2	+	1	2	2	1	2	+	1	1	2	1	1	1	2	+	+	+	1	+	1
<i>Potentilla palustris</i>	1	+	2	2	2		2	2		2	3	1	2	2	2	2	2	1	3	2	2	2
<i>Caltha palustris</i>	2	3	1	+	1	2	1	2	2	1	1	2	1	2	2	1	+		1		+	1
<i>Valeriana dioica</i>	2	2	1	+	+	1	+	+	1		r		1	2	2	1	+	2	+	+	1	1
<i>Carex diandra</i>	+	+	+	1	2	2	1	2	+	1	1		2	2		1	+		1	1		+
<i>Carex rostrata</i>	2	1	2	2	1	1		2	5	2	2		3	3	3	2	1	1	+		1	
<i>Carex nigra</i>	2	3	2	2	2	3	+	+	2	1	2										1	1
<i>Galium uliginosum</i>	1		+	+	+		+						+	2	2	+	+	r	+	+	+	+
<i>Epilobium palustre</i>	1	+		+	1				1		1		+	1	1	+	+		+	+	+	+
<i>Equisetum fluviatile</i>			r	+	+				+	+		2	+	+		1	+		1	+	+	+
<i>Menyanthes trifoliata</i>			+		+		r			4			2	1				1	+	3	1	2
<i>Galium palustre</i>	+	1		+	+	+		+	1	+	1							+	r	+		
1st group species																						
<i>Poa pratensis</i>	+	+	+	+	1	+	+	+	+		+		+	+	+							
<i>Agrostis stolonifera</i>	+	1		+	+	+	+	+	2	+		1	1		+							+
<i>Lychnis flos-cuculi</i>	+	1	+	+	+	1							1	1	2	1	+					+
<i>Dactylorhiza incarnata</i>		1	+	+			+	1		1	+			1	+							+
<i>Cardamine pratensis</i>	1	1	+	+	+	+		1	+	+												
<i>Swertia perennis</i>	1	1	1		1	1	+												+			
<i>Myosotis scorpioides</i>	1	2		+	+	+			1											+		
<i>Festuca rubra s.l.</i>	+	1		+	1	+						1										
<i>Rumex acetosa</i>			+	+	+	+		+			r											
<i>Polygonum viviparum</i>				1	+		2	+		2												
<i>Euphrasia rostkoviana s.l.</i>			+	2			1	+		+												
<i>Briza media</i>	+	1												+	+							+
<i>Blysmus compressus</i>	1	+	2	2																		
<i>Eriophorum latifolium</i>		+		r			1			2												
<i>Sagina nodosa</i>	+	+												+								
<i>Agrostis capillaris</i>	1	1									+											
<i>Juncus articulatus</i>				+																		2
<i>Trifolium pratense</i>							+															+
<i>Plagiommium affine aggr.</i>			x	x	x	x		x				2	+									
<i>Philonotis fontana</i>			x	x	x			x					+									+
<i>Drepanocladus revolvens</i>			x	x	x	x				5		+										
<i>Calliergonella cuspidata</i>			x	x	x	x							1		1							
<i>Bryum pseudotriquetrum</i>						x		x	1			+	1						1			
<i>Drepanocladus vernicosus</i>			x					x					+		+							1
<i>Calliergon giganteum</i>			x		x	x							1									
<i>Marchantia polymorpha</i>					x	x							1							+		
3rd group species																						
<i>Equisetum palustre</i>								+						1	1				r		1	1
<i>Agrostis canina</i>														+	1						+	1
<i>Vaccinium oxycoccos</i>													+								4	2
<i>Molinia caerulea</i>																		r				1
<i>Viola palustris</i>																						1
<i>Aulacomnium palustre</i>													+								4	2
<i>Sphagnum warnstorffii</i>												+										4
Other species																						
<i>Salix repens</i>		1					+		+				2	+	+	1	2	4	+			1
<i>Succisa pratensis</i>				+					+	+				+	+				r	+	+	1
<i>Carex limosa</i>							1	2	+	+						1	+	+	2			+
<i>Potentilla erecta</i>	+		+						+					+	+						+	+
<i>Carex panicea</i>	2						+							1	+	+					+	+
<i>Eriophorum angustifolium</i>				+	+				+	r				+					+			+
<i>Peucedanum palustre</i>													2	+		1	+		2			+
<i>Carex dioica</i>	+	+							1												1	1
<i>Parnassia palustris</i>	r			+								+	1	+								+
<i>Trifolium repens</i>				+									1	+	+	2			1			
<i>Angelica sylvestris</i>													+	+	+					+		1
<i>Anthoxanthum odoratum</i>														+	+					r		+
<i>Ranunculus acris friesianus</i>														1	1							+
<i>Pedicularis palustris</i>													+	+								+
<i>Polygonum bistorta</i>			r						+			+										
<i>Climacium dendroides</i>			x		x								4		3	4					2	3
<i>Homalothecium nitens</i>			x	x	x							2				+						1
Number of occasional species	0	0	0	1	0	1	0	0	4	2	2	1	3	9	8	0	0	4	1	0	0	3

The Jura Mountains data gather twenty-two floristic relevés from the four last populations (Table 3, appendix 2). The analyses divide them in three groups. The first one is mostly from the Sèche de Gimel and is characterised by pastureland species (*Molinio-Arrhenatheretea*): *Lychnis flos-cuculi*, *Myosotis scorpioides* or *Cardamine pratensis* prefer wet conditions, *Poa pratensis*, *Polygonum viviparum* or *Festuca rubra s.l.* are common in the surrounding pastures. The influence of trampling by cattle is locally important with *Agrostis stolonifera* and *Sagina nodosa*, typical species from wet pastures (Oberdorfer, 1990), and four species (*Swertia perennis*, *Blysmus compressus*, *Eriophorum latifolium*, *Sagina nodosa*) show a preference for base-rich wetlands. The second group, only with French data, is intermediate, lacking most of the characteristic species of the other groups. The third group has the lowest plant cover and the characteristic species indicate a trend to raised bog, with acidophilous species like *Agrostis canina*, *Vaccinium oxycoccos* and *Sphagnum warnstorffii*, and the low abundance of *Caltha palustris*, *Carex rostrata* or *Carex diandra*.

3.3. Hydrology, microtopography and rooting in Sèche de Gimel

The mean level of the water table lay between 5.6 and 14.1 cm in depth, showing a certain homogeneity of general hydrous conditions (Table 4). The populations of *S. hirculus* were almost never flooded, in spite of a water table potentially very close to the surface (highest levels between 0.5 cm above soil-level and 5.5 cm in depth). On the other hand, in the extreme case, the water table went down to 37.5 cm. This lowering was however only of short duration in 2004 (Fig. 3). The uninterrupted measures by the limnigraph confirmed the weak variations of the water table. Rain rather quickly raises its level, which then recedes slowly.

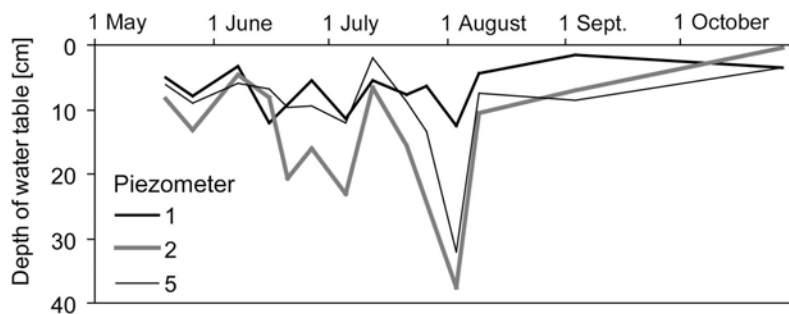


Fig. 3. Fluctuations of water level in 3 piezometers from May to October 2004 in the middle of *Saxifraga hirculus* populations, Sèche de Gimel, Switzerland (same numbers as Table 3).

The temperature of the water, measured at 70 cm in depth, increased gradually by 8.6 to 12.6 °C between May 26 and July 9, to stabilize between 12.1 and 12.6 °C until the end of measurements on July 20, 2004.

The measures along transects indicated that *S. hirculus* has an optimal distance of 8 to 14 cm from the mean water level (mean 10.9 ± 3.2 cm, $n = 181$; Fig. 4). However, it is able to grow closer or farther from the water, with extreme limits at 1.3 and 19.0 cm. These values are significantly different from the values for the whole measures along transects (mean 9.5 ± 4.4 cm, $n = 1206$, $p = 0.0001$ with a Wilcoxon Rank Test). The shape of the soil surface influences slightly the distribution of *S. hirculus* as well. Convexity is a little higher for this species (mean 0.24 ± 0.93 , $n = 181$) than for the whole transects (mean 0.01 ± 1.21 , $n = 1188$), but the difference is little significant ($p = 0.0118$). The species has a small preference for mounds, probably for the ideal distance to water table that they offer.

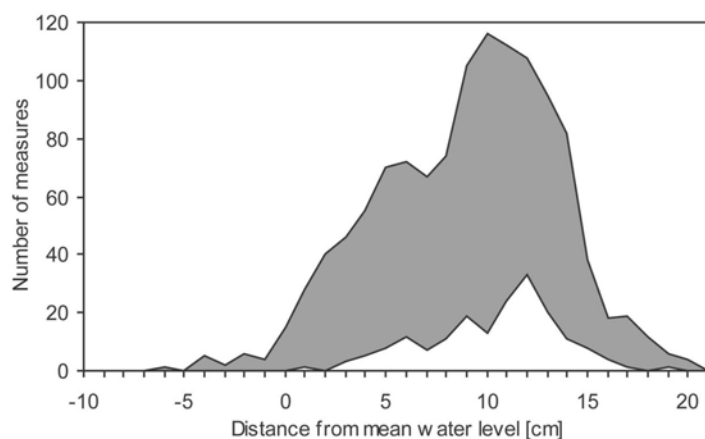


Fig. 4. Frequency of distances measured between soil surface and mean water level along six transects in Sèche de Gimel, Switzerland, with (white, $n = 181$) or without (grey, $n = 1206$) *Saxifraga hirculus*.

Table 4. Highest, lowest and mean level of water table in Sèche de Gimel, Switzerland. Measurements of 7 piezometers from May to October 2004, placed in *Saxifraga hirculus* populations.

Piezometer	Maxima [cm]	Minima [cm]	Mean [cm]
1	1.5	12.6	6.9
2	0.5	37.5	14.0
3	5.5	31.0	12.4
4	2.0	32.0	9.6
5	1.5	14.9	6.7
6	-0.5	27.5	5.6
7	4.5	35.5	14.1
Mean	2.1	27.3	9.9

Roots of the two samples of *S. hirculus* had a striking horizontal distribution, only 1-3 cm under the soil surface, set at the limit between living (green) and dead (brown) bryophytes (Fig. 5). Such distribution is frequent by wetland plants, with roots avoiding the water table (Polomski and Kuhn, 1998), but the plants stay most of the time in a wet environment due to water capillarity. Senn-Irlet (pers. comm.) did not find any mycorrhizas on this species.

3.4. Soil descriptions in Sèche de Gimel

The five soil samples consisted of fairly thick peat. The horizon C was only reached once at less than one meter of depth, but the peats were often enriched by clay from 40 to 60 cm (Table 5). Four soils were characterized by prevalent Hm horizons (mesic histosols) and one by prevalent Hf horizons (fibric histosol). All however comprised horizons of the other type, indicating somewhat changing conditions on the site, but without general direction. Three of the mesic histosols were fibric on the surface, proving current peat formation.

Although very peaty, these soils were different from typical histosols in raised bogs, and in particular from that in Sèche de Gimel which is thicker and formed of *Sphagnum* peat for more than 2 meters in depth (Wegmüller, 1966). Several characters reflect their ecotonal situation between the peat bog itself and the fen, or the surrounding meadows (Table 5): apparently illogical superposition of horizons with peat of different quality (bryophytes, sedges, rhizomes), illustrating the "moving" soil conditions of this zone of transition; deep horizons mixed with clay within horizons of anmoor, which is typical of soils located on the edge of peat bogs in the Jura Mountains (Gobat, 1984); fibres content does not decrease gradually with the depth, as often observed in stable raised bogs; pyrophosphate index of biochemical decomposition is on average higher than that of the acid peat bogs; water pH is

neutral to slightly alkaline; KCl pH is slightly acidic, translating the strong proportion of organic acids of the peat, rather well humified (cf. pyrophosphate index).

Table 5. Soil description and analyses from 5 profiles of peat in Sèche de Gimel, Switzerland.

Horizon	Depth [cm]	Field description	Water content [%]	Loss on ignition [%]	Fibres content [%]	Pyro index	pH H ₂ O	pH KCl
Hf1	5	Fibric, black, loose peat. Roots 4/5, giving cohesion to peat. No sphagnum. Big rhizomes of <i>Potentilla palustris</i>	91.7	88.1	74.2	18	7.8	6.8
Hf2	18	Idem. Roots 2/5, from 10 cm	88.5	84.1	56.5	16	7.5	5.8
Hf3	37	Reddish-brown peat, closer, with some looser pockets. No roots	85.7	82.2	65.9	18	7.2	5.6
Hm1	80	Idem, but without looser pockets. Less fibrous	79.8	32.1	34.6	36	7.3	5.5
Hm2	96	Reddish-brown peat with mineral material (clay). Heavy (slimy) touch	79.6	53.1	31.3	66	7.5	5.6
Hf1	5	Light brown-yellowish dead mosses, very loose. Blackish sheathes from <i>Carex rostrata</i> and <i>C. diandra</i> . Relatively clear limit	90.9	90.8	nd	8	6.8	6.5
Hf2	21	Very fibrous, black, loose peat. Roots 3/5. Many rhizomes from <i>Carex</i>	92.4	92.1	90.1	12	6.9	6.2
Hm	42	Reddish-brown peat, quite loose. Many very friable sheathes from <i>Cyperaceae</i>	89.4	90.8	21.1	11	6.9	5.5
Hf3	74	Compacted reddish-brown peat. Few sheathes. Clear dominance of bryophytes macrorests	87.5	90.5	40.5	8	6.9	5.5
Hf4	79	Black, fibrous peat	nd	nd	nd	53	6.5	5.4
HmCg	90	Mix of peat and brown-beige silt	75.9	43.6	23.3	74	7.2	5.3
Cca	> 98	Yellow-beige silt and sand. Macrorests of shiny twigs (from <i>Betula</i> ?)	nd	nd	nd	nd	8.1	6.9
Hf1	5	Fibres from dead bryophytes. Very numerous rootlets. Porous peat, but maintained by fibres. Clear limit	92.3	73.3	46.5	23	8.1	6.8
Hf2	24	Black, loose and very porous peat. Small quantities of mineral material (silt, clay)	89.5	82.8	56.0	16	7.2	5.7
Hm1	39	Mesic, loose, brown-black peat. More mineral material	81.4	48.8	29.4	28	7.2	5.4
Hm2	79	High mineralised peat, with much fine material. Brown-black with more fibrous reddish-brown pockets	67.2	37.2	20.2	55	7.2	5.0
An	> 98	Grey-black, pasty and clayey anmoor	46.2	15.6	6.4	29	7.1	4.9
Hf1	11	<i>Carex</i> fibres, with many roots (5/5). Light brown. Porous	90.6	90.0	65.4	33	7.7	6.1
Hf2	22	Fine fibres and rhizomes. Roots 3/5. Many dead roots. Brown-black, porous	91.5	92.3	59.2	24	7.2	5.3
Hf3	48	More fine material. Black, very loose. Vague limit	90.1	77.1	42.9	29	6.9	5.3
Hm1	75	Dark brown peat, more or less loose, with fine material. Vague limit	88.2	73.5	32.0	35	7.1	5.4
Hm2	> 99	Idem, but more compact. Some light-browner spots	86.7	70.4	30.8	33	7.1	5.5
Hm1	6	Reddish-brown peat with fine roots 4/5. Clear limit	87.0	55.5	35.7	22	8.2	7.0
Hf	22	Idem, but a bit looser. Brown, then black. Presence of fine material	89.3	83.4	61.7	22	6.9	5.5
Hm2	59	Dark brown, loose peat. More fine material. Vague limit	90.0	78.6	38.0	27	7.3	5.9
AnHm1	79	Peat-rich, pasty anmoor. Vague limit	77.5	26.7	32.0	56	7.2	5.6
AnHm2	> 98	Anmoor with reddish-brown blacky peat	81.5	25.6	36.0	43	6.5	5.3

4. Discussion

4.1. Ecological conditions and competition

The data collected in the literature and our results give a more precise picture of the ideal ecological conditions for *Saxifraga hirculus*. The species frequently found with *S. hirculus* (Table 2 and 3) indicate together wet to very wet conditions, a mesotrophic soil, neutral to slightly acid, with some species which prefer base-rich water (Oberdorfer, 1990). The sometimes-encountered heterogeneous composition, a mixture of wetland and pastures species, can be explained by the influence of the frequent grazing (Denmark, Scotland, Switzerland) and the microtopography giving very wet and drier conditions only a few centimetres apart.

Roots and growth conditions indicate that a good availability of oxygen is an important factor. Although growing in a wet environment, with a stable water table close to the soil surface, S.

hirculus is sensitive to water and develops its roots in order to avoid it (Fig. 5). It grows in loose, mesic or more often fibric peat, with running water, generally along springs water (Ruuhijärvi, 1960; Warncke, 1980; Ohlson, 1986) or close to the drains in the wetland Sèche de Gimel (Vittoz, 1997). This water circulation assures a good oxygen supply, and its relatively low temperature (12-14 °C; Warncke, 1980 and the present study) implies a high oxygen content. According to Larcher (2003), oxygen solubilization at 10 °C attains 356 µM, and only 291 µM at 20 °C. Moreover, the loosely structured peat may contribute to a constant, high water table by shrinking in dry periods (de Mars et al., 1997).

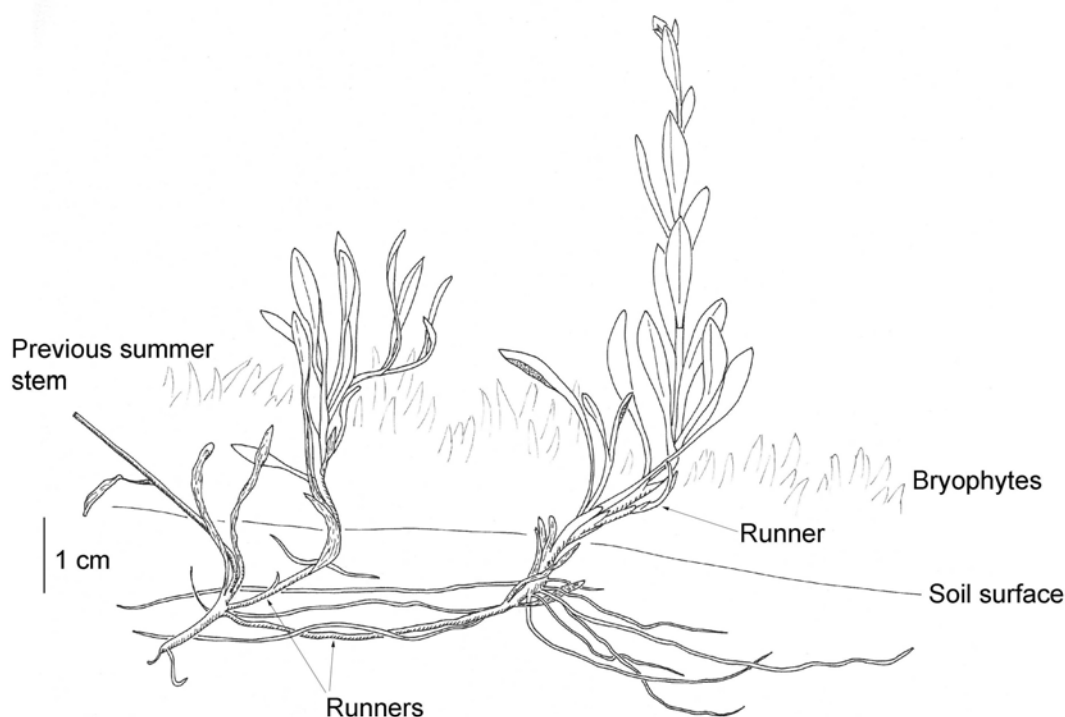


Fig. 5. Root position of *Saxifraga hirculus* in a wetland, Sèche de Gimel, Switzerland. The stem of previous summer produced two runners. One is developing a flowering stem (right) and a new runner.

S. hirculus is mainly a weak competitive species growing generally in grass layer with open cover (Table 3, Roszkopf, 1971). Olesen and Warncke (1990) showed that seed germination was favoured by high light intensity. In a fence experiment, the species disappears after the end of grazing because of the dense and high surrounding grasses (Welch and Rawes, 1964) and a reduction of flowering ramets was observed in habitats characterized by expansion of woody species after abandonment of haymaking and grazing (Ohlson, 1989b). Its small leaves, only a few centimetres above the ground, are unable to compete in fens with dense *Carex* populations. Thus, the saxifrage finds its good conditions on bryophytes carpets, 8 to 14 cm above the mean water table (Fig. 4; Warncke, 1980; Ohlson, 1986). If the water table is lower (except during short periods), the competition with other species increases. If the water table is higher, it is submerged and dies (Welch, 2002), or competition with *Sphagnum* is enhanced (Grosvernier et al., 1997). Seedlings seem particularly sensitive to the risks of drought or submersion (Welch, pers. comm). The optimal conditions can be maintained only with small fluctuations of the water level, probably lower than ± 10 cm around the mean. These conditions are frequent along streams depending on small springs (Ohlson, 1986), but are less common in wetlands depending on a water table. Low summer temperatures and frequent precipitations like in the Jura Mountains, Great Britain and Scandinavia (Walter and

Lieth, 1967) avoid long droughts, and an effective evacuation of water from the wetland (light slope) is important to avoid long flooding.

This weak ability of *S. hirculus* to compete with other species is visible in its nutrient status as well. It grows in a wide range of N, P and K conditions, although there is no correlation between the concentration of these nutrients in plants and in peat (Table 1; Ohlson, 1988b). It means that it has a good ability to regulate its nutrient concentration in changing conditions but it is probably not able to take advantage of rich conditions for a better growth. Wassen et al. (2005) showed that this species is one of the few endangered wetland plants to grow mostly in N-limited conditions. We can hypothesize that *S. hirculus* development among sedges like *C. rostrata* is facilitated in conditions with nitrogen deficit: *Carex rostrata* growth is limited when *S. hirculus* takes advantage of its higher capacity to use nitrate as source of nitrogen (Hogböm and Ohlson, 1991). Conversely, with higher nitrogen availability, the saxifrage may be outcompeted for light by taller species.

Spring fens with peat seem to produce the optimal ecological conditions for *S. hirculus* and offer stable conditions (Warncke, 1980). Most of North European populations grow in such fens. However, they are very rare in Central Europe mountains. The slopes are generally too steep, and the calcium content of the water is too high in limestone context (Jura and large parts of the Alps) to have peat accumulation. Tufa formation (mineral accumulation with specific bryophytes) is thus much more common. The rare ideal situations have a very limited extent among grazed pastures and have been degraded by trampling for a long time. The saxifrage has to find similar conditions in wetlands to survive in Central Europe.

4.2. Basic fens dynamics in the Jura Mountains and cattle influence

In the humid conditions of the Jura Mountains, wetland has a natural dynamics from rich fen to raised bogs, which may be unfavourable to *Saxifraga hirculus* and could force its extinction. Gillet (1982) described in the Jura Mountains a plant community, *Sphagno-Caricetum dioicae*, as the transition between the basic rich fens and the raised bogs, with three stages of development: (1) bryophytes low mounds (e.g. *Homalothecium nitens*, *Climacium dendroides*, *Aulacomnium palustre*, *Drepanocladus revolvens*), with a pH around 6; (2) colonization of the mounds by basic fens peat moss (*Sphagnum teres*, *S. warnstorffii*) which raise and enlarge the mounds and decrease nutrients and pH below 5; (3) the mounds merge each other and colonization of raised bog peat moss (*Sphagnum magellanicum*), with a pH around 3.5. A similar succession was observed in Poland by Wassen and Joosten (1996). *S. hirculus* has its optimum in the first stage of the development, before the colonization by peat moss (Gillet, 1982), that it seems to avoid. In Sèche de Gimel, it rarely grows in *Sphagnum* patches, although they are common, and it has recently disappeared from Le Béliou, where it grew in *Sphagnum warnstorffii* stands (relevés 21 and 22 in Table 3; Dehondt and Ferrez, 2004). Ohlson's results (1986) also show that *S. hirculus* is less common when *S. warnstorffii* dominates the moss layer. The low pH and the competition for nutrients may be responsible, but Welch (2002) observed *S. warnstorffii* overtopping young transplanted rosettes of saxifrage. Clymo and Reddaway (1974) measured a 2-3 cm year⁻¹ growth for *Sphagnum* stems, enough to overtop and shade young rosettes of *S. hirculus* (Welch, 2002). The low resistance of *S. hirculus* to heavy metals may be another reason to explain its decrease in low pH-conditions (Ohlson, 1988b).

Different factors may limit the development of competitive species and minimise peat formation. One of these is the good oxygenation of the water which allows considerable biological activity and thus slows down peat formation. In the wetland Sèche de Gimel, cattle are certainly important. They graze a part of the competitive grasses (Welch and Rawes, 1964; Ausden et al., 2005) and the trampling regularly packs the soil surface and limits *Sphagnum* growth (Fig. 2; Arnesen, 1999; Wahren et al., 2001). This stops the natural succession to raised bog. The saxifrage may locally suffer damages, but the runners help to

repair them and allow the colonization of the newly restored areas. Moreover, the disturbed areas (bare peat) are favourable for seedlings (Ohlson, 1986, 1989a), and Olesen and Warncke (1990) suggested that dispersion is naturally made by large mammals (e.g. deer, buffalo) when they wallow in grass or unwillingly eat the seeds. However, with a high level of grazing, disturbances are too severe for the saxifrage: trampling damages are higher than recolonization, grazing of flowers before maturity impedes sexual reproduction (Ferrez et al., 2004), destruction of bryiophytes' bed limits its growth and there is an increased competition with species favoured by cowpats or mineralization of bare peat which liberates nitrate. This delicate balance between cattle grazing and *Saxifraga* development seems to be visible in palynological data from Sèche de Gimel (Sjögren, in press): its presence increased around AD 1100 in a period of increasing use of pasturelands but decreased around AD 1700, perhaps suffering from augmentation of cattle numbers and deforestation, possibly with draining of the mire. After this last change, the peat became more decomposed.

These results suggest changing conditions in the wetland through the centuries under natural or anthropic influences. Peat profiles showed a succession of different qualities (Table 5), and microtopography fluctuations were already observed in other peat bogs (Tüxen, 1976): mounds grow and disappear, changing the growth conditions for plants. It is probable that *S. hirculus* has been moving on the wetland for a long time, and will carry on as long as changes are not quicker than its ability to colonize new sites. We can hypothesize that peat development or too quick changes were responsible for the extinction of the species in some still-existing wetlands.

4.3. Conservation of *Saxifraga hirculus* and restoration of populations

S. hirculus has a narrow niche-breadth, and the potential sites for its growth are very limited in Central Europe. However, an adequate management may maintain, improve or create ideal conditions for this species. We suggest four types: cattle grazing, mowing, re-introduction and substrate management.

In the wetland Sèche de Gimel, **cattle grazing** conserved *S. hirculus*. The pressure must be appropriately chosen. If it remains weak to moderate, the pasture does not receive too much nitrogen from the faeces and trampling damage is limited. We unfortunately lack historical data in Sèche de Gimel or experiments in other places to estimate the adequate pressure. Presently, about 40 calves and 65 heifers are grazing 141 hectares of pastures in summer (but milk cows grazed previously). This corresponds to about 0.5 adult bovine-unit ha⁻¹ for 140 days every year. However the wetlands represent only 8.5 % of the total area. The pressure on the wetland may temporally increase in dry years, when available grass is less sufficient in the surroundings pastures, as observed in Frasne in 2003 (Ferrez et al., 2004). The conditions seem to be adequate in Sèche de Gimel where a high density population is observed in a site regularly used by cattle and a high genetic diversity was observed in the whole population (Freymond, 1999).

The **mowing** of wetlands seems to be another way to preserve *S. hirculus* population. Ohlson (1986) suggested that one Swedish population increased in a period when haymaking eliminated ligneous species and hummock-forming mosses (*Sphagnum* sp.) from a fen, and its occurrences often declined where formerly-mown marshlands were abandoned (Ohlson, 1989b).

Successful trials in botanical gardens proved that **re-introduction** is possible. Capsules are ripe in September in the Jura Mountains, seeds germinate easily (Olesen and Warncke, 1990; Welch, 2002), although depending on their origin (Ohlson, 1989a). Germination is possible after pre-chilling of seeds in refrigerator during winter and use of a mixture of peat or compost with siliceous sand and gravel (Moret, pers. comm.). In Central Europe, the simultaneous presence of *Potentilla palustris*, *Caltha palustris*, *Valeriana dioica*, *Menyanthes trifoliata*, *Carex diandra*, *Carex rostrata* and *Carex nigra* may help to recognize potential

sites. But other characteristics described above are important as well. Indoor germination and transplant of seedlings were made in Scotland with a quite good success (Welch, 2002).

Finally, it would also be necessary to consider the **management** of the soil substrate. It is a question of supporting ecotonal situations in which a growth of fibrous peat is effective (water table close to the surface), but where it is slowed down by constraints such as a neutral pH, no *Sphagnum* species, or a moderate decomposition of the peat due to well oxygenated water. This "pedological" management is particularly interesting in two cases: (1) an "intermediate" phytosociological context (poor fen from *Caricion lasiocarpae* for example), where it is necessary to take care of the maintenance of current conditions, or to even try to extend them laterally; (2) a revitalization of edges of peat bogs (former pits of exploitation), where it would often be necessary to recreate a water current, if too stagnant in the ditches. Such management has never been tested as far as we know.

None of these four types of management guarantees, alone, the conservation of the species. The ideal is to be able to combine several of them according to local conditions. It is also obviously necessary that the general ecological context remains favourable (climate, neighbouring vegetation, human pressure, etc).

5. Conclusion

This research integrates original results with literature and gives the most complete portrait, as far as we know, of the ecology of *Saxifraga hirculus*. It is thus a solid basis for its conservation in Central Europe. The phytosociological and pedological study in Sèche de Gimel (Swiss Jura Mountains), in comparison with the descriptions of other European populations, showed that this wetland presents very good conditions to conserve this species.

S. hirculus needs a low competition from sedges and peat bog mosses to grow. This can be achieved in natural conditions by a stable water table close to the soil surface, with running, cold water, a neutral to slightly acid pH, and a nitrogen deficit. It disappeared mainly following the destruction of its habitats, but natural succession may be unfavourable as well. In many populations, especially in Central Europe, its survival seems to depend on a moderate grazing or mowing to limit competition. However, sites with appropriate ecological conditions are rare. An optimal substrate management, based on present knowledge, could improve the conditions in little adequate situations and facilitate introduction.

Future researches around *S. hirculus* ought to improve knowledge on the influences of cattle grazing (optimal pressure), to select adequate sites for re-introduction and to monitor the large Swiss population in order to react early enough if problems arise. Climate change and nitrogen atmospheric pollution, which may increase competition of surrounding species or allows the colonization of new competitive species, could be a new challenge for *S. hirculus* conservation.

Acknowledgment

We are very grateful to P. Geissler who identified mosses in Sèche de Gimel, B. Senn-Irlet who looked for mycorrhizas, A. Fragnière for analyses of soil samples, P. Perrochet and F. Bossy in Centre d'hydrogéologie (University of Neuchâtel) who lent the limnigraph. We benefited from discussions with several botanists, including D. Welch, M. Derron, H. Olde Venterink who read and gave us valuable comments on the manuscript. Thank you to J. Grant and D. Welch for partial translation and English verification. We are grateful to Service des forêts, de la faune et de la nature (Canton de Vaud) and the village council of Gimel for protecting *Saxifraga hirculus* and field work authorizations. This study was supported by Lausanne and Neuchâtel Universities.

Appendixes

Appendix 1. Origin of the data in Table 2.

Data are country, reference with the table and aim of the study.

Finland, Ruuhijärvi (1960), tab. 23, rel. 1-27, vegetation of wetlands. **Denmark**, Warncke (1980), tab. 16, spring fen. **Jura**, tab. 3 of this article, ecology of *Saxifraga hirculus*. **Ireland**, Lockart (1989), tab. 1, rel. 1-8, new stands of *S. hirculus*. **Scotland**, Welch (1996), tab. 2, rel. B1, T1, B2, T2, C1, vegetation with *S. hirculus*.

Appendix 2. Origin of the relevés in Table 3.

Data are reference with the number of the relevé if published or author and year otherwise and location.

Rel. 1. Gallandat (1982), tab. 12, rel. 7, Sèche de Gimel; 2. Gallandat (1982), tab. 12, rel. 8, Sèche de Gimel; 3. Vittoz, 2001, Sèche de Gimel; 4. Vittoz, 2001, Sèche de Gimel; 5. Vittoz, 2001, Sèche de Gimel; 6. Vittoz, 2001, Sèche de Gimel; 7. Vittoz, 1996, Sèche de Gimel; 8. Vittoz, 2001, Sèche de Gimel; 9. Vittoz, 1995, Sèche de Gimel; 10. Gillet (1982), rel.4, Sèche de Gimel; 11. Richard, 1972 (field notebook 48), Sèche de Gimel; 12. Geissler & Zoller (1978), tab. 1, rel. 16, Sèche de Gimel; 13. Royer et al. (1979), tab. VIII, rel. 77, Frasnè; 14. Gallandat (1982). tab. 16, rel. 2, Frasnè; 15. Braun-Blanquet, 1946 (field notebook "Jura and Langenthal 1946"), Frasnè; 16. Gillet (1982), rel. 5, Frasnè; 17. Moret, 1996, Frasnè; 18. Vittoz & Moret, 1996, Les Pontets; 19. Vittoz, 1996, Frasnè; 20. Gillet (1982), rel. 6, Frasnè; 21. Gillet (1982), rel. 8, Le Bélieu; 22. Gillet (1982), rel. 7, Le Bélieu. Relevés 1 and 2 were originally classified in *Caricetum fuscae*, rel. 10, 16, 20, 21 and 22 in *Sphagno warnstorffii-Caricetum dioicae saxifragetosum*, rel. 12 in *Sphagno warnstorffii-Caricetum nigrae* and rel. 13 and 14 in *Caricetum diandrae*.

Appendix 3. Occasional species of Table 3.

Data are name of the species, number of the relevé and abundance in brackets.

Betula pubescens 18(+); *Brachythecium rivulare* 5(x); *Carex flava* 10(1), 14(1); *Cirsium palustre* 14(+), 15(+); *Crepis paludosa* 12(+); *Dianthus superbus* 18(+), 22(+); *Eleocharis palustris* 11(+), 14(+); *Eleocharis quinqueflora* 4(2); *Eurhynchium striatum* 3(x); *Filipendula ulmaria* 9(+); *Holcus lanatus* 14(+), 15(+); *Juncus alpinus* 13(1); *Knautia dipsacifolia* 18(+); *Linum catharticum* 14(+), 15(+); *Lotus corniculatus* 22(+); *Lysimachia nummularia* 14(+), 15(+); *Meesia triquetra* 10(1); *Mentha aquatica* 15(+), 19(+); *Mentha arvensis* 14(+); *Paludella squarrosa* 3(x), 12(3); *Phalaris arundinacea* 11(r); *Poa trivialis* 6(2), 9(1); *Prunella vulgaris* 15(+); *Ranunculus lingua* 13(+); *Rhynchosyrium riparioides* 3(x); *Rumex arifolius* 9(r); *Salix cinerea* 14(+), 15(+); *Sanguisorba officinalis* 22(1); *Senecio helenitis* 14(+), 15(+); *Sphagnum contortum* 21(+); *Scirpus cespitosus* 10(1); *Triglochin palustris* 13(+); *Vaccinium uliginosum* 18(2); *Veronica beccabunga* 9(+).

Bibliography

- AFES, 1998. A sound reference base for soils. The "Référentiel pédologique". INRA, Paris.
- Arnesen, T., 1999. Vegetation dynamics following trampling in rich fen at Solendet, Central Norway; a 15 year study of recovery. *Nordic Journal of Botany* 19, 313-327.
- Ausden, M., Hall, M., Pearson, P., Strudwick, T., 2005. The effects of cattle grazing on tall-herb fen vegetation and molluscs. *Biological Conservation* 122, 317-326.
- Badel-Grau, J.-L., 1900. Longirod et ses environs, précédé de quelques notes historiques sur le décanat d'Aubonne. Kündig, Genève.
- Baize, D., Girard, M.-C., 1995. Référentiel pédologique. INRA, Paris.
- Bascomb, C.L., Banfield, C.F., Bruton, G.O., 1977. Characterization of peaty materials from organic soils (Histosols) in England and Wales. *Geoderma* 19, 131-147.
- Boscaiu, N., Coldea, G., Horeanu, C., 1994. The red list of extinct, threatened, vulnerable and rare vascular plants from Romania Flora. *Ocotirea naturii si mediului inconjurator* 38, 45-56.
- Braun-Blanquet, J., 1964. *Pflanzensoziologie. Grundzüge der Vegetationskunde*. 3rd edn. Springer, Wien.

- Christe, P., Glaziot, O., Delarze, R., Hainard, P., 1990. La végétation du marais des Amburnex (Jura vaudois, Suisse). *Bulletin de la Société Vaudoise des Sciences Naturelles* 80, 127-139.
- Clymo, R.S., Reddaway, E.F.J., 1974. Growth rate of *Sphagnum rubellum* in Pennine blanket bog. *Journal of Ecology* 62, 191-196.
- Dahlgaard, J., Warncke, E., 1994. Seed set and germination in crosses within and between two geographically isolated small populations of *Saxifraga hirculus* in Denmark. *Nordic Journal of Botany* 15, 337-341.
- Damman, A.W.H., 1978. Distribution and movement of elements in ombrotrophic peat bogs. *Oikos* 30, 480-495.
- Dehondt, F., Ferrez, Y., 2004. Connaissance de la flore rare ou menacée de Franche-Comté, *Saxifraga hirculus* L. Conservatoire Botanique de Franche-Comté, Besançon, France.
- de Mars, H., Wassen, M.J., Olde Venterink, H., 1997. Flooding and groundwater dynamics in fens in eastern Poland. *Journal of Vegetation Science* 8, 319-328.
- Durand, T., Pittier, H. 1882. Catalogue de la flore vaudoise. Rouge et Cie, Lausanne.
- Ferrez, Y., Prost, J.-F., André, M., Carteron, M., Millet, P., Piguët, A., Vadam, J.-C. 2001. Atlas des plantes rares ou protégées de Franche-Comté. Société d'Horticulture du Doubs et des Amis du Jardin botanique, Turriers, Naturalia Publications, Besançon.
- Ferrez, Y., André, M., Morcrette, P., 2004. Suivi de la flore dans le Bassin du Drugeon (Doubs). Principaux résultats de la saison de terrain 2003. *Nouvelles Archives Flore jurassienne* 2, 25-32.
- Frahm, J.-P., Frey, W., 1983. *Moosflora*. Ulmer Verlag, Stuttgart.
- Freymond, H., 1999. Spatial genetic structure in two populations of a rare species: *Saxifraga hirculus* L. in Switzerland and Denmark. Diplom thesis, University of Lausanne, Switzerland.
- Gallandat, J.-D., 1982. Prairies marécageuses du Haut-Jura. *Beiträge für Geobotanischen Landesaufnahme der Schweiz* 58.
- Geissler, P., Zoller, H., 1978. *Paludella squarrosa* (Hedw.) Brid. an der Südwestgrenze ihrer Verbreitung, Charakterart einer neuen Assoziation des Sphagno-Tomenthypnion Dahl. *Candollea* 33, 299-319.
- Gillet, F., 1982. L'alliance du Sphagno-Tomenthypnion dans le Jura. *Documents phytosociologiques* N.S. 6, 155-180.
- Gobat, J.-M., 1984. Ecologie des contacts entre tourbières acides et marais alcalins dans le Haut-Jura suisse. PhD thesis, Université de Neuchâtel, Switzerland.
- Gobat, J.-M., Grosvernier, P., Matthey, Y., Buttler, A. 1991. Un triangle granulométrique pour les tourbes: analyse semi-automatique et représentation graphique. *Science du sol* 29, 23-35.
- Grosvernier, P., Matthey, W., Buttler, A., 1997. Growth potential of three *Sphagnum* species in relation to water level and peat properties with implications for their restoration in cut-over bogs. *Journal of Applied Ecology* 34, 471-483.
- Hedberg, O.K., 1992. Taxonomic differentiation in *Saxifraga hirculus* L. (Saxifragaceae) — a circumpolar Arctic-Boreal species of Central Asiatic origin. *Botanical Journal of the Linnean Society* 109, 337-393.
- Heywood, V.H., Iriondo, J.M., 2003. Plant conservation: old problems, new perspectives. *Biological Conservation* 113, 321-335.

- Högbom, L., Ohlson, M., 1991. Nitrate assimilation in coexisting vascular plants in mire and swamp forest habitats in Central Sweden. *Oecologia* 87:495-499.
- Kaila, A., 1956. Determination of the degree of humification in peat samples. *Maatalous Ackakaoushiva* 28, 18-35.
- Käsermann, C., Moser, D.M., 1999. Fiches pratiques pour la conservation. Plantes à fleurs et fougères. L'environnement pratique, OFEFP, Berne.
- Larcher, W., 2003. *Physiological Plant Ecology*. Springer, Berlin.
- Lienert, J., Fischer, M., Diemer, M., 2002. Local extinctions of the wetland specialist *Swertia perennis* L. (Gentianaceae) in Switzerland: a revisitation study based on herbarium. *Biological Conservation* 103, 65-76.
- Lockhart, N.D., 1989. Three new localities for *Saxifraga hirculus* L. in Ireland. *Irish Naturalist's Journal* 23, 65-69.
- NBN Gateway. National Biodiversity Network gateway internet page: <http://www.searchnbn.net>
- Oberdorfer, E., 1990. *Pflanzensoziologische Exursionsflora*. Ulmer, Stuttgart.
- Ohlson, M., 1986. Reproductive differentiation in *Saxifraga hirculus* population along an environmental gradient on a central Swedish mire. *Holarctic Ecology* 9, 205-213.
- Ohlson, M., 1988a. Size-dependent reproductive effort in three populations of *Saxifraga hirculus* in Sweden. *Journal of Ecology* 76, 1007-1016.
- Ohlson, M., 1988b. Variation in tissue element concentration in mire plants over a range of sites. *Holarctic Ecology* 11, 267-279.
- Ohlson, M., 1989a. Ecotypic differentiation and phenotypic plasticity in *Saxifraga hirculus* populations in central and northern Sweden. *Holarctic Ecology* 12, 46-53.
- Ohlson, M., 1989b. Dynamik i nord- och mellansvenska populationer av myrbräcka. *Svensk Botanisk Tidskrift* 83, 1-11.
- Olesen, J.M., Warncke, E., 1989. Predation and potential transfer of pollen in a population of *Saxifraga hirculus*. *Holarctic Ecology* 12, 87-95.
- Olesen, J.M., Warncke, E., 1990. Morphological, phenological and biochemical differentiation in relation to gene flow in a population of *Saxifraga hirculus*. *Sommerfeltia* 11, 159-171.
- Olivier, L., Galland, J.-P., Maurin, M. (Eds.), 1995. Liste rouge de la flore menacée de France. Tome I: espèces prioritaires. *Museum d'histoire naturelle*, Paris.
- Polomski, J., Kuhn, N., 1998. *Wurzelsysteme*. WSL, Birmensdorf, Haupt, Bern.
- Rochat, A., 1995. La commune du Lieu, ses églises, ses cloches et ses forêts. *Etudes et documents*, Le Pèlerin, Les Charbonnières.
- Roskopf, B., 1971. *Pflanzengesellschaften der Talmoore an der Schwarzen und Weissen Laber im Oberpfälzer Jura*. PhD thesis, Universität Erlangen-Nürnberg.
- Royer, J.-M., Gallandat, J.-D., Gillet, F., Vadam, J.-C., 1979. Sur la présence de groupements relictuels d'affinités boréoarctiques au niveau des marais tremblants (*Scheuchzerietalia*) du Jura franco-suisse. *Documents phytosociologiques* N.S. 4, 1085-1092.
- Ruuhijärvi, R., 1960. Über die regionale Einteilung der Nordfinnischen Moore. *Annales Botanici Societatis Zoologicae Botanicae Fennicae 'Vanamo'* 31.
- Sjögren, P., in press. The development of pasture woodland in SW Swiss Jura Mountains over 2000 years, based on three adjacent peat profiles. *The Holocene*.

- Smith, A.J.E., 1978. The moss flora of Britain and Ireland. Cambridge University Press, Cambridge.
- Stenberg, L., Mossberg, B., 2003. Den nya Nordiska Floran. Wahlström & Widstrand, Stockholm.
- Tutin, T.G., Heywood, V.H., Burges, N.A., Moore, D.M., Valentine, D.H., Walters, S.M., Webb, D.A., 1964-1980. Flora Europaea. Cambridge University Press, Cambridge.
- Tüxen, J., 1976. Über die Regeneration von Hochmooren. *Telma* 6, 219-230.
- Vittoz, P., 1997. Sèche de Gimel. Bas-marais d'importance nationale n° 1486 (Commune du Chenit). Plan de protection et de gestion. Conservation de la Nature, Etat de Vaud, St-Sulpice, Switzerland.
- Wahren, C.H.A., Williams, R.J., Papst, W.A., 2001. Vegetation change and ecological processes in alpine and subalpine Sphagnum bogs of the Bogong High Plains, Victoria, Australia. *Arctic Antarctic and Alpine Research* 33, 357-368.
- Walter, H., Lieth, H., 1967. Klimadiagramm-Weltatlas. Gustav Fischer, Jena.
- Warncke, E., 1980. Spring areas: ecology, vegetation, and comments on similarity coefficients applied to plant communities. *Holarctic Ecology* 3, 233-308.
- Warncke, E., Terndrup, U., Michelsen, V., Erhardt, A., 1993. Flower visitors to *Saxifraga hirculus* in Switzerland and Denmark, a comparative study. *Botanica Helvetica* 103, 141-147.
- Wassen, M.J., Joosten, J.J., 1996. In search of a hydrological explanation for vegetation changes along a fen gradient in the Biebrza Upper Basin (Poland). *Vegetatio* 124, 191-209.
- Wassen, M.J., Olde Venterink, H., Lapshina, E.D., Tanneberger, F. 2005. Endangered plants persist under phosphorus limitation. *Nature* 437, 547-550.
- Wegmüller, S., 1966. Über die spät- und postglaziale Vegetationsgeschichte des südwestlichen Jura. *Beiträge für Geobotanischen Landesaufnahme der Schweiz* 48.
- Welch, D., 1970. *Saxifraga hirculus* L. in north-east Scotland. *Transactions of the Botanical Society of Edinburgh* 41, 27-30.
- Welch, D., 1996. Habitat preferences and status of *Saxifraga hirculus* L. in North-East Scotland. *Botanical Journal of Scotland* 48, 177-186.
- Welch, D., 2002. The establishment of recovery sites for *Saxifraga hirculus* L. in NE Scotland. *Botanical Journal of Scotland* 54, 75-88.
- Welch, D., Rawes, M., 1964. The early effects of excluding sheep from high-level grasslands in the North Pennines. *Journal of Applied Ecology* 1, 281-300.
- Wildi, O., Orloci, L., 1996. Numerical exploration of community patterns. A guide to the use of MULVA-5. SPB Academic Publishing, Amsterdam.